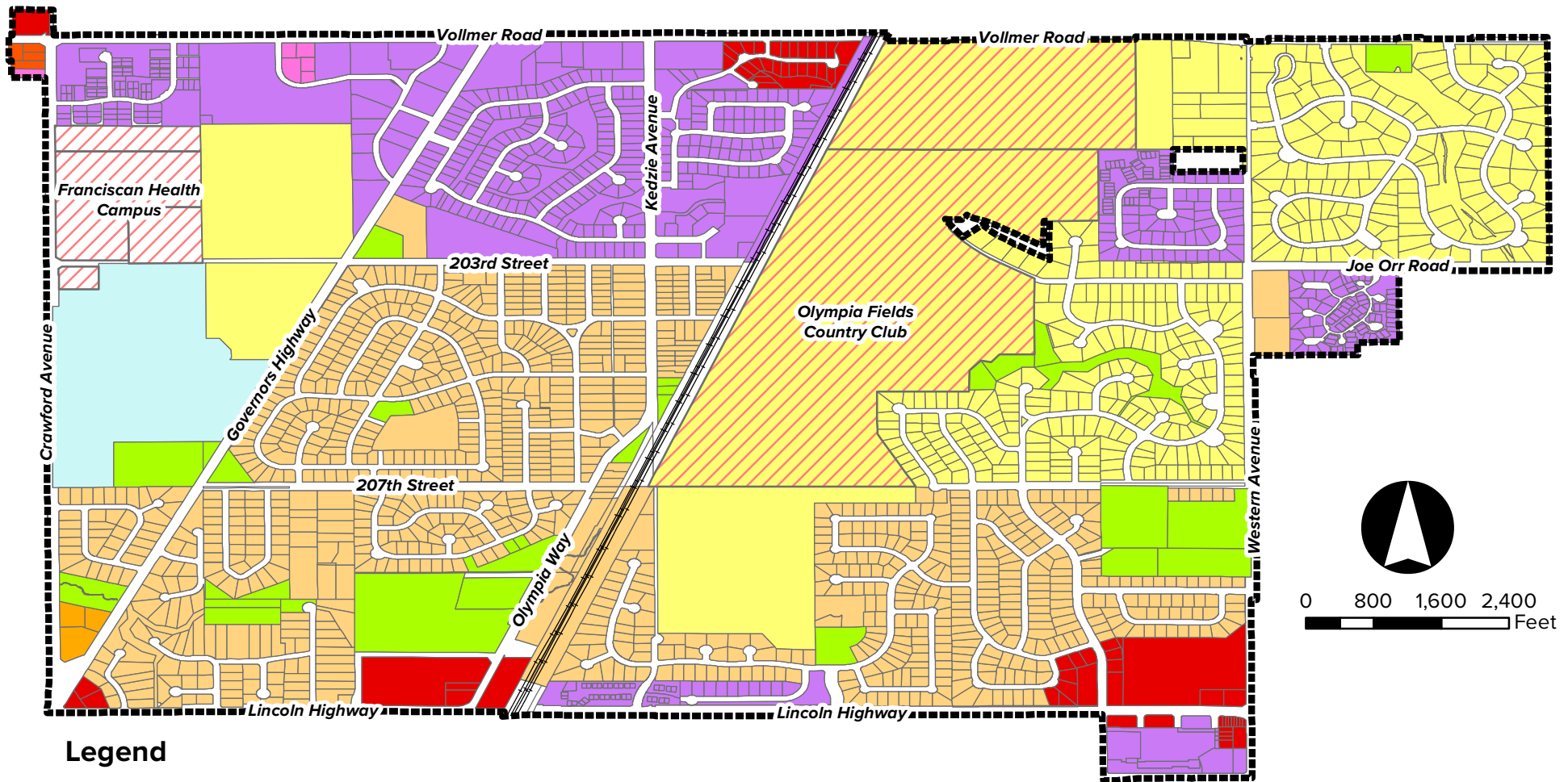












Village of Olympia Fields, Illinois

Zoning Map



Legend

- | | |
|---|--|
|  R-1 Single Family Residence District |  MD-1 Medical District |
|  R-2 Single Family Residence District |  Special Use |
|  B-1 Neighborhood Business District |  Planned Unit Development (PUD) |
|  B-2 General Retail and Limited Service District |  Village/Park District Property |
|  B-3 Commercial Service and Wholesale District |  Railroad |
|  B-4 Office and Research District |  Municipal Boundary |

Map Prepared By
Teska Associates, Inc.
February 2024

